AF 27438

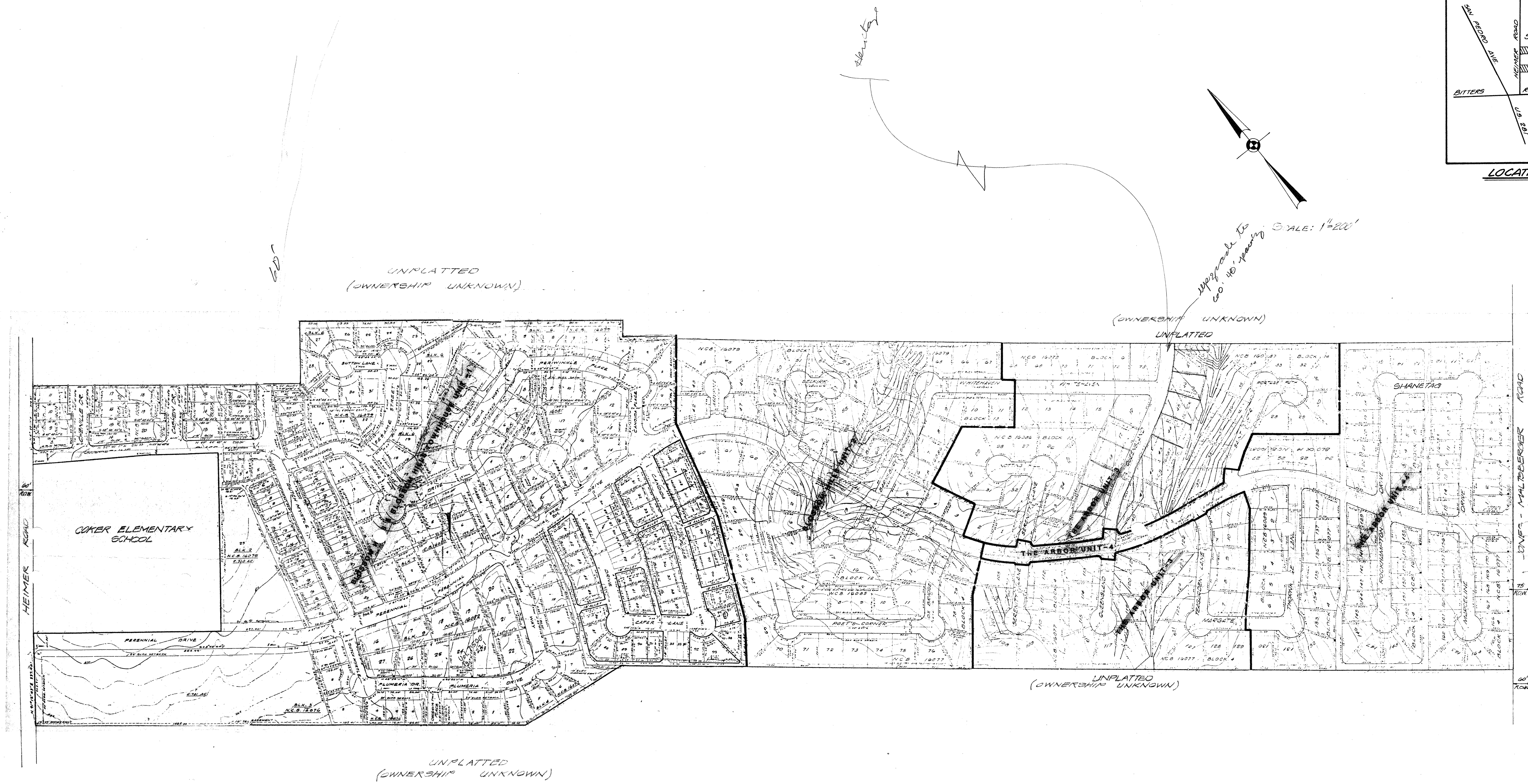

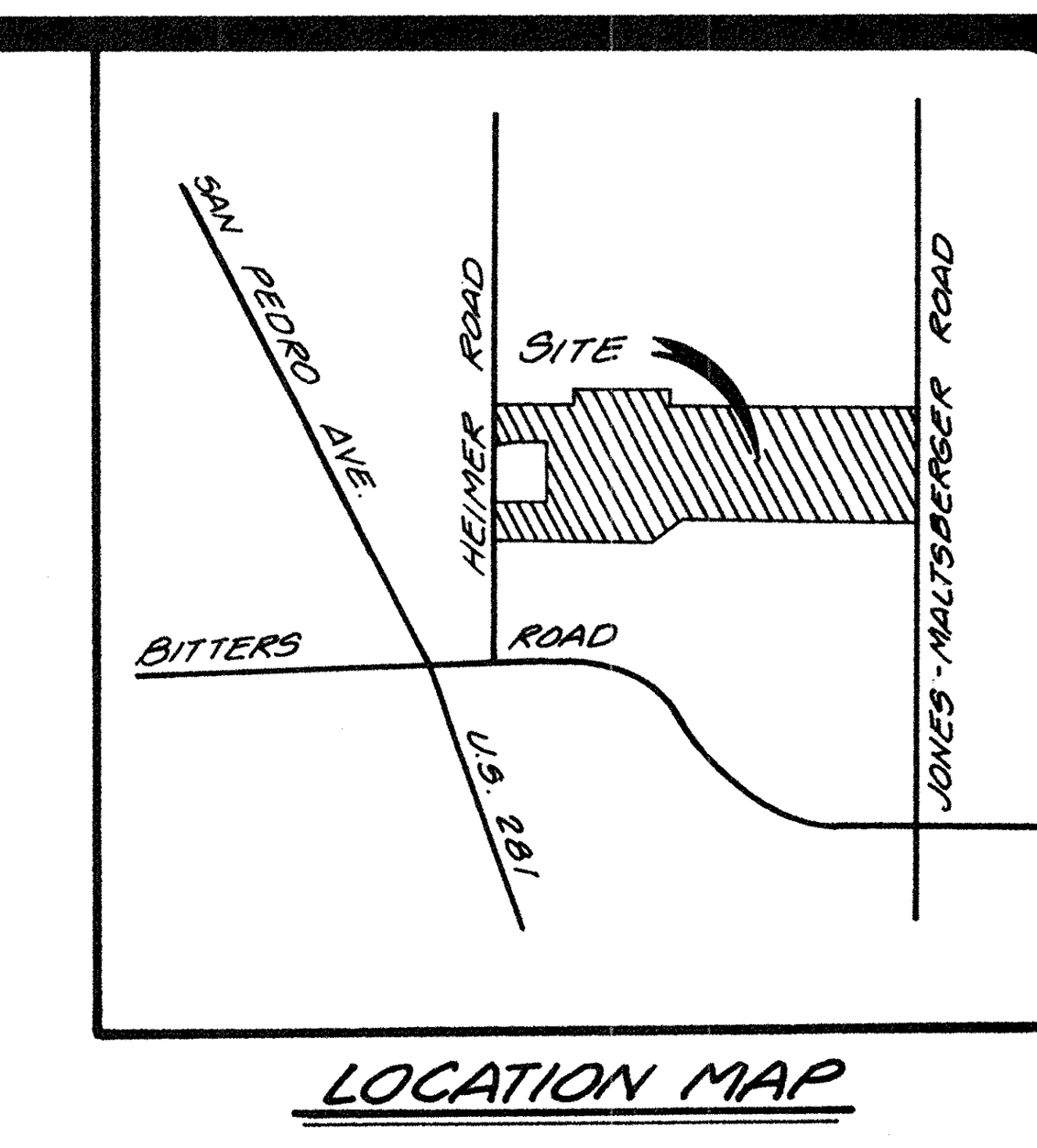

LOCATION MAP

BLOSSOM HILLS & BLOSSOM HILLS TOWNHOUSE UNIT-1
VOL. 7000 PAGE #19
BLOSSOM HILLS UNIT-2
VOL. 7900 PAGE # 247
THE ARBOR UNIT-4
VOL. 8900 PAGE # 25 & 26
ALL UNITS CONSTRUCTED EXCEPT THE ARBOR ~~UNIT-3~~

PROPOSED LAND USE - SINGLE FAMILY, RESIDENTIAL
PROPOSED SANITARY SEWER SERVICES - CITY of SAN ANTONIO
PROPOSED WATER SERVICES - CITY WATER BOARD
PROPOSED GAS & ELECTRIC - CITY PUBLIC SERVICE BOARD
ZONING CLASSIFICATION - R-1
PHASING - ARBOR UNIT-3 ANTICIPATED COMPLETION OCT., 1984.

RECEIVED
NOV 22 1983
DEPARTMENT OF PLANNING
Subdivision Section

#85

REVISIONS:



PAPE-DAWSON ENGINEERS
CIVIL & ENVIRONMENTAL
9310 BROADWAY
SAN ANTONIO, TEXAS 78217
512-824-9494

THE ARBOR SUBDIVISION
PRELIMINARY OVER ALL DEVELOPMENT PLAN

JOB NO. 351.03
DATE NOV. 15, 1983
DRAWN ROY
SHEET 1 OF 1