DEVELOPMENT SUMMARY

TRACT	PROPOSED LAND USE	ACREAGE
WEST TRACT		
1	COMMERCIAL	1.00
2	COMMERCIAL	22.92
3	COMMERCIAL	81.79
—	PUBLIC ROAD	3.39
	SUB-TOTAL	109.10 ACRES
EAST TRACT		
4	COMMERCIAL	1.00
5	COMMERCIAL	27.59
6	COMMERCIAL	23.18
—	PUBLIC ROAD	2.30
	SUB-TOTAL	54.07 ACRES
TOTAL LAND AREA		163.17 ACRES

SCALE 1" = 200'

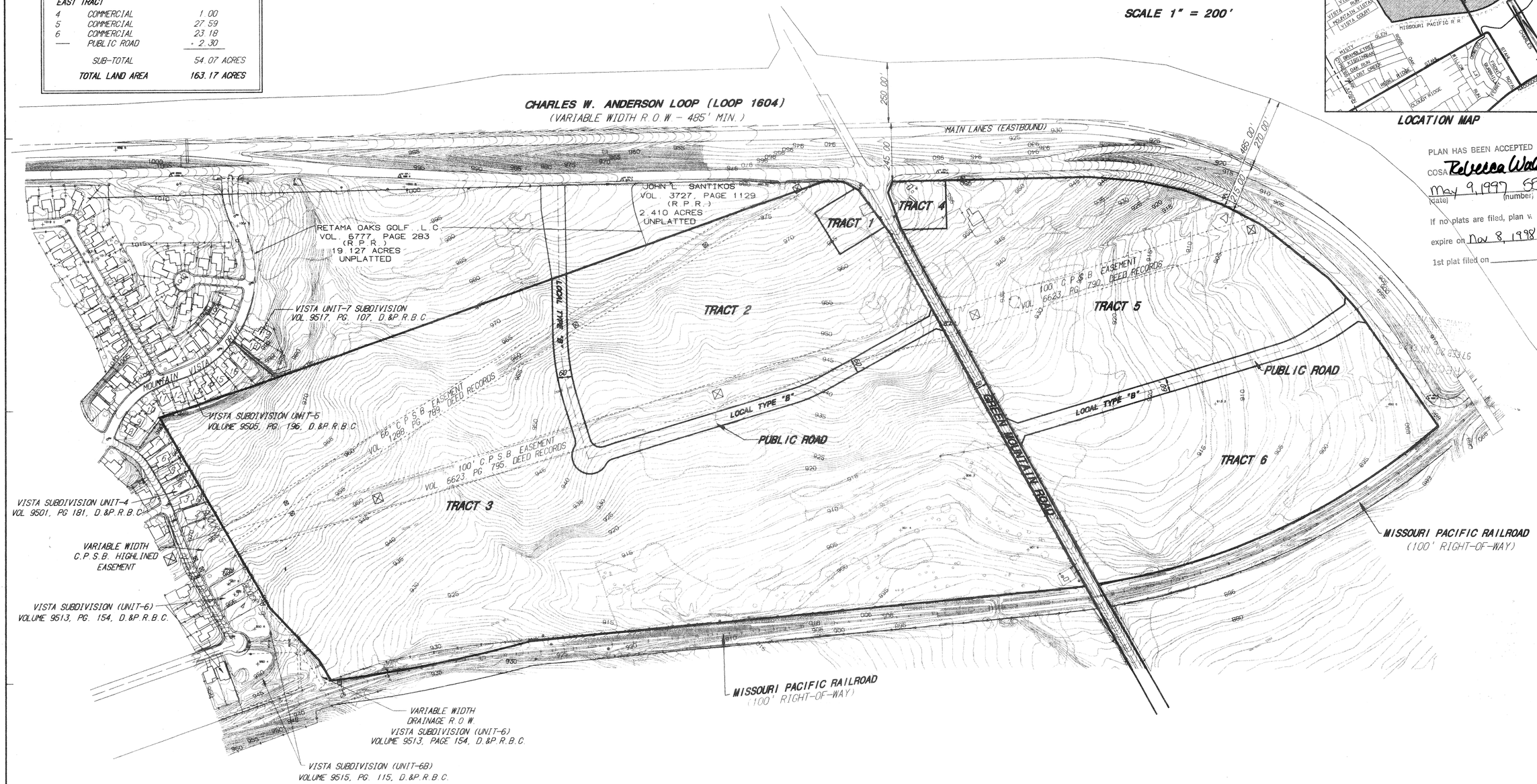

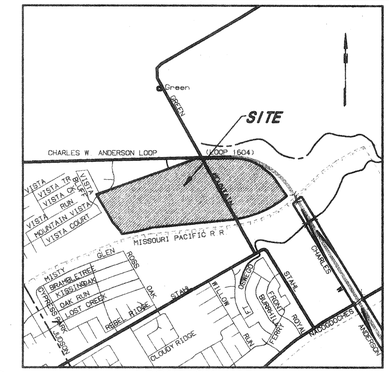

LOCATION MAP

PLAN HAS BEEN ACCEPTED BY
COSA Rebecca Waldman
May 9, 1997 (date) 555 (number)
If no plats are filed, plan will
expire on Nov 8, 1998
1st plat filed on _____

THIS PROJECT DOES NOT LIE WITHIN A 100 YEAR FLOOD PLAIN PER F.E.M.A. PANEL 48029C0301 E, DATED 02-16-96.

DEVELOPED BY:
DOLAN CONTRACTORS, INC.
530 WOODLANE ROAD
WESTAMPTON, NEW JERSEY 08060
(609)871-6200

No.	Date	REVISIONS	App.

/bsco/projects/dolan/green/overall/ poadp denise 19 Feb 1997

BROWN ENGINEERING CO.
ENGINEERING CONSULTANTS
LOCATED AT 8700 FOREST RUN, STE. 100
SAN ANTONIO, TEXAS 78239
PHONE (210) 494-5511

DRN. DAS APP. JB
JOB NO. 245-001-00 DATE 02/14/97

DOLAN CONTRACTORS, INC.
GREEN MOUNTAIN BUSINESS PARK

P.O.A.D.P.

SHEET NO. 1 OF 1

#555

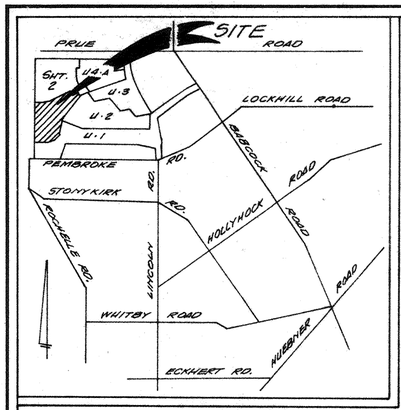

LOCATION MAP

SCALE: 1" = 100'

LEGEND:

INDICATES PROP. CONTOURS — 500

INDICATES EXIST. CONTOURS — 898

NOTE:
THE PLANNING COMMISSION AT ITS MEETING OF DECEMBER 1, 1982 HELD A PUBLIC HEARING ON A PORTION OF LOTS 7,8,10,11,12,13,14,15,16 AND 17, BLOCK O AND A PORTION OF LOTS 3 THRU 14, BLOCK P AND PORTIONS OF LOTS 5,6 AND 7, BLOCK Q OF ALAMO FARMSTEADS AS RECORDED IN VOLUME 980, PAGE 373 OF THE DEED AND PLAT RECORDS OF BEXAR COUNTRY, TEXAS.

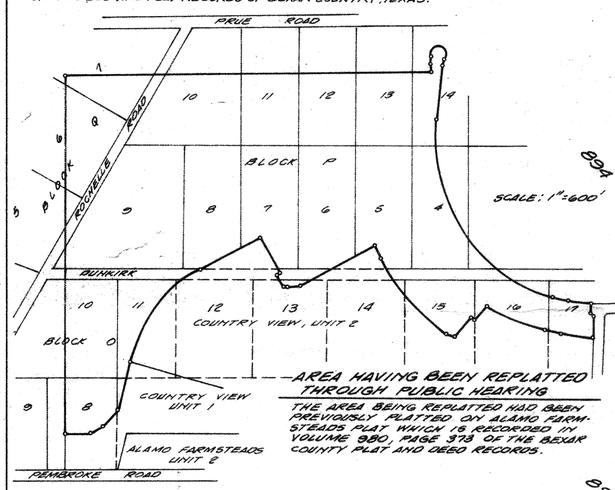

AREA HAVING BEEN REPLATTED THROUGH PUBLIC HEARING

THE AREA BEING REPLATTED HAD BEEN PREVIOUSLY PLATTED ON ALAMO FARMSTEADS PLAT WHICH IS RECORDED IN VOLUME 980, PAGE 373 OF THE BEXAR COUNTY PLAT AND DEED RECORDS.

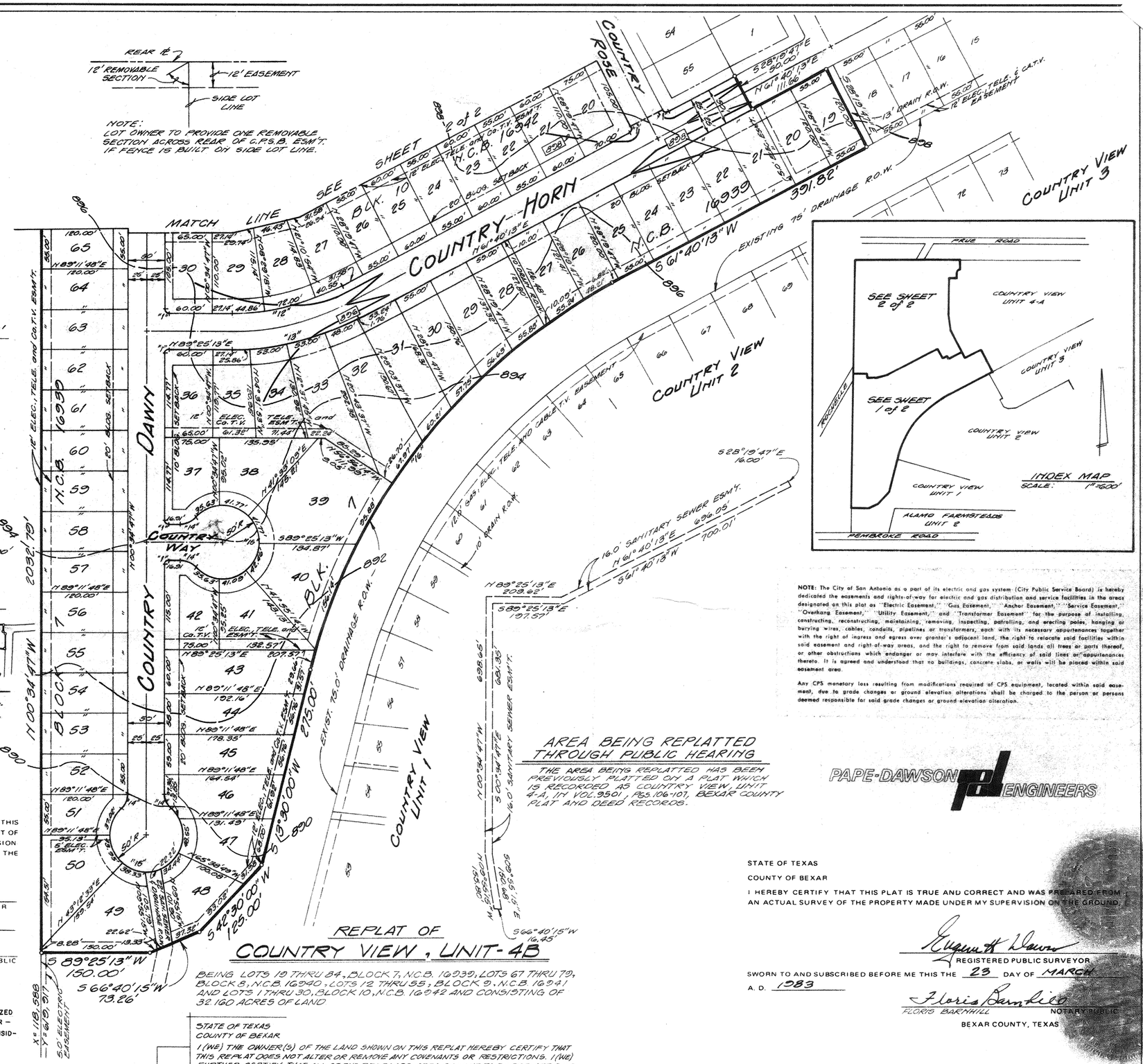

NOTE: The City of San Antonio as a part of its electric and gas system (City Public Service Board) is hereby dedicated the easements and rights-of-way for electric and gas distribution and service facilities in the areas designated on this plat as "Electric Easement," "Gas Easement," "Anchor Easement," "Service Easement," "Overhang Easement," "Utility Easement," and "Transformer Easement" for the purpose of installing, constructing, reconstructing, maintaining, removing, inspecting, patrolling, and erecting poles, hanging or burying wires, cables, conduits, pipelines or transformers, each with its necessary appurtenances together with the right of ingress and egress over grantor's adjacent land, the right to relocate said facilities within said easement and right-of-way areas, and the right to remove from said lands all trees or parts thereof, or other obstructions which endanger or may interfere with the efficiency of said lines or appurtenances thereto. It is agreed and understood that no buildings, concrete slabs, or walls will be placed within said easement area.

Any CPS monetary loss resulting from modifications required of CPS equipment, located within said easement, due to grade changes or ground elevation alterations shall be charged to the person or persons deemed responsible for said grade changes or ground elevation alteration.

AREA BEING REPLATTED THROUGH PUBLIC HEARING

THE AREA BEING REPLATTED HAS BEEN PREVIOUSLY PLATTED ON A PLAT WHICH IS RECORDED AS COUNTRY VIEW, UNIT 4-A, IN VOL. 9501, PGS. 106-107, BEXAR COUNTY PLAT AND DEED RECORDS.

PAPE-DAWSON ENGINEERS

REPLAT OF COUNTRY VIEW, UNIT-4B

BEING LOTS 19 THRU 84, BLOCK 7, N.C.B. 16939; LOTS 67 THRU 79, BLOCK 8, N.C.B. 16940; LOTS 12 THRU 55; BLOCK 9, N.C.B. 16941 AND LOTS 1 THRU 30, BLOCK 10, N.C.B. 16942 AND CONSISTING OF 32.160 ACRES OF LAND

STATE OF TEXAS
COUNTY OF BEXAR

I HEREBY CERTIFY THAT PROPER ENGINEERING CONSIDERATION HAS BEEN GIVEN THIS PLAT TO THE MATTERS OF STREETS, LOTS AND DRAINAGE LAYOUT, AND TO THE BEST OF MY KNOWLEDGE THIS PLAT CONFORMS TO ALL REQUIREMENTS OF THE SUBDIVISION ORDINANCE, EXCEPT FOR THOSE VARIANCES THAT MAY HAVE BEEN GRANTED BY THE PLANNING COMMISSION OF THE CITY

Eugene H. Dawson
REGISTERED PROFESSIONAL ENGINEER

SWORN TO AND SUBSCRIBED BEFORE ME THIS THE 23 DAY OF MARCH A.D., 19 83.

Floris Barnhill
FLORIS BARNHILL NOTARY PUBLIC
BEXAR COUNTY, TEXAS

STATE OF TEXAS
COUNTY OF BEXAR

THE OWNER OF THE LAND SHOWN ON THIS PLAT IN PERSON OR THROUGH A DULY AUTHORIZED AGENT, DEDICATES TO THE USE OF THE PUBLIC FOREVER ALL STREETS, ALLEYS, PARKS, WATER COURSES, DRAINS, EASEMENTS AND PUBLIC PLACES THEREON SHOWN FOR THE PURPOSE AND CONSIDERATION THEREIN EXPRESSED.

OWNER

DULY AUTHORIZED AGENT

STATE TEXAS
COUNTY OF BEXAR

BEFORE ME, THE UNDERSIGNED AUTHORITY ON THIS DAY PERSONALLY APPEARED DOUG CROSS, KNOWN TO ME TO BE THE PERSON WHOSE NAME IS SUBSCRIBED TO THE FOREGOING INSTRUMENT, AND ACKNOWLEDGED TO ME THAT HE EXECUTED THE SAME FOR THE PURPOSES AND CONSIDERATIONS THEREIN EXPRESSED AND IN THE CAPACITY THEREIN STATED.

GIVEN UNDER MY HAND AND SEAL OF OFFICE THIS 23 DAY OF MARCH A.D. 1983

Floris Barnhill
FLORIS BARNHILL NOTARY PUBLIC
BEXAR COUNTY, TEXAS

STATE OF TEXAS
COUNTY OF BEXAR

I (WE) THE OWNER(S) OF THE LAND SHOWN ON THIS REPLAT HEREBY CERTIFY THAT THIS REPLAT DOES NOT ALTER OR REMOVE ANY COVENANTS OR RESTRICTIONS. I (WE) FURTHER CERTIFY THAT ALL OF THE PROPOSED AREA SOUGHT TO BE REPLATTED OR RESUBDIVIDED WAS DESIGNATED OR RESERVED FOR USAGE OTHER THAT FOR SINGLE OR DUPLEX FAMILY RESIDENTIAL USAGE BY NOTATION ON THE LAST LEGALLY RECORDED PLAT OR IN THE LEGALLY RECORDED RESTRICTIONS APPLICABLE TO SUCH PLAT.

STATE OF TEXAS
COUNTY OF BEXAR

I, THE OWNER OF THE LAND SHOWN ON THIS REPLAT HEREBY CERTIFY THAT THIS REPLAT DOES NOT ALTER, AMEND OR REMOVE ANY COVENANTS OR RESTRICTIONS.

THIS PLAT OF COUNTRY VIEW, UNIT 4-B HAS BEEN SUBMITTED TO AND CONSIDERED BY THE PLANNING COMMISSION OF THE CITY OF SAN ANTONIO, TEXAS AND IS HEREBY APPROVED BY SUCH COMMISSION.

DATED THIS _____ DAY OF _____ A. D. 19 _____

BY: _____
CHAIRMAN

BY: _____
SECRETARY

STATE OF TEXAS
COUNTY OF BEXAR

I HEREBY CERTIFY THAT THIS PLAT IS TRUE AND CORRECT AND WAS PREPARED FROM AN ACTUAL SURVEY OF THE PROPERTY MADE UNDER MY SUPERVISION ON THE GROUND.

Eugene H. Dawson
REGISTERED PUBLIC SURVEYOR

SWORN TO AND SUBSCRIBED BEFORE ME THIS THE 23 DAY OF MARCH A. D. 1983

Floris Barnhill
FLORIS BARNHILL NOTARY PUBLIC
BEXAR COUNTY, TEXAS

STATE OF TEXAS
COUNTY OF BEXAR

COUNTY CLERK OF SAID COUNTY, DO HEREBY CERTIFY THAT THIS PLAT WAS FILED FOR RECORD IN MY OFFICE, ON THE _____ DAY OF _____ A. D. _____ AT _____ M. AND DULY RECORDED THE _____ DAY OF _____ A. D. _____ AT _____ M. IN THE RECORDS OF _____ OF SAID COUNTY, IN BOOK VOLUME _____ ON PAGE _____

IN TESTIMONY WHEREOF, WITNESS MY HAND AND OFFICIAL SEAL OF OFFICE, THIS _____ DAY OF _____, A. D. _____.

COUNTY CLERK, BEXAR COUNTY, TEXAS

BY: _____, DEPUTY

#2

SHEET 1 of 2

ROB

City of San Antonio
Planning Department
Subdivision Section

PRELIMINARY OVERALL AREA DEVELOPMENT PLAN APPLICATION (POADP)

RECEIVED
97 FEB 20 AM 8:23
DEPT. OF PLANNING
AND DEVELOPMENT
SERVICES DIVISION

Date Submitted: 2/19/97 Name of POADP: Green Mountain Business Park

Owner/Agent: Dolan Contractors, Inc. Engineer/Surveyor: Brown Engineering Company

Address: 530 Woodlane Road Address: 1000 Central Pkwy N., Suite 100

Westampton, NJ 08060 Phone: (609)871-6200 San Antonio, TX 78232 Phone: (210)494-5511

Existing zoning: -- Proposed zoning: --

Texas State Plane Coordinates: X: 2,201,604 Y: 643,758
(at major street entrance/main entrance)

Site is over/within/includes: San Antonio City limits? ☐ Yes ☒ No
Edwards Aquifer Recharge Zone? ☐ Yes ☒ No

Land area being platted:	Lots	Acres
Single Family (SF)		
Non-Single Family (NSF)		
Commercial & Other	--	163.17
TOTAL:	--	163.17

Contact Person:
Print Name: Jeffrey J. Brown Signature: Jeffrey J. Brown

Date: 2/19/97 Tele: (210)494-5511 Fax: (210)494-5519

Is there a previous POADP for this site? Name N/A No. _____

Is there a corresponding PUD for this site? Name N/A No. _____

Are there any plats associated with this POADP or site? Name N/A No. _____

Name _____ No. _____

Name _____ No. _____

ALL PRINTS MUST BE FOLDED.

Note: This application must be completed fully, and typed or printed legibly, for acceptance.

CITY OF SAN ANTONIO

May 9, 1997

Mark Brown, P. E.
Brown Engineering, Co.
1000 Central Parkway N., Suite 100
San Antonio, TX 78232

Re: Green Mountain Business Park POADP # 555

Dear Mr. Brown:

The City Staff Development Review Committee has reviewed : Green Mountain Business Park Subdivision Preliminary Overall Area Development Plan # 555. Please find enclosed a signed copy for your files. Although your plan was accepted, please note the following:

- Access and ROW issues along State facilities will need to be resolved with the Texas Department of Transportation (TXDOT). For additional information about these requirements you can contact TXDOT at 615-5814.
- Based on the topography, a Flood Plain Study and drainage review will probably be required during the platting process.
- If the proposed development is not platted in phases or units this POADP will not be valid.
- Green Mountain Road is a Secondary Type A Major Thoroughfare, and will require a total of 86' of ROW.

Please note that this action by the committee does not establish any commitment for the provision of utilities, services or zoning of any type now or in the future by the City of San Antonio. Any platting will have to comply with the Unified Development Code at the time of plat submittal.

If you have any additional questions or comments regarding this matter, please contact Elizabeth Carol, at 207-7900.

Sincerely,

Rebecca Waldman

Rebecca Waldman
Acting Director of Planning

RW/EAC

cc: Andrew J. Ballard, P. E., Acting City Engineer

PLANNING DEPARTMENT • P.O. BOX 839966 • SAN ANTONIO, TEXAS 78283-3966
TEL: (210) 207-7900 TTY: (210) 207-7911 FAX: (210) 207-4441