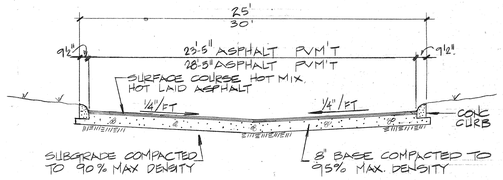

TYPICAL PVMT. SECTION

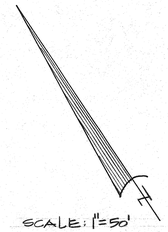

SCALE: 1"=50'

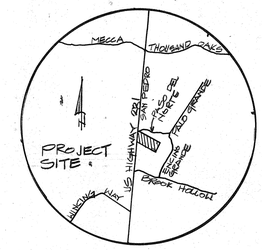

LOCATION MAP

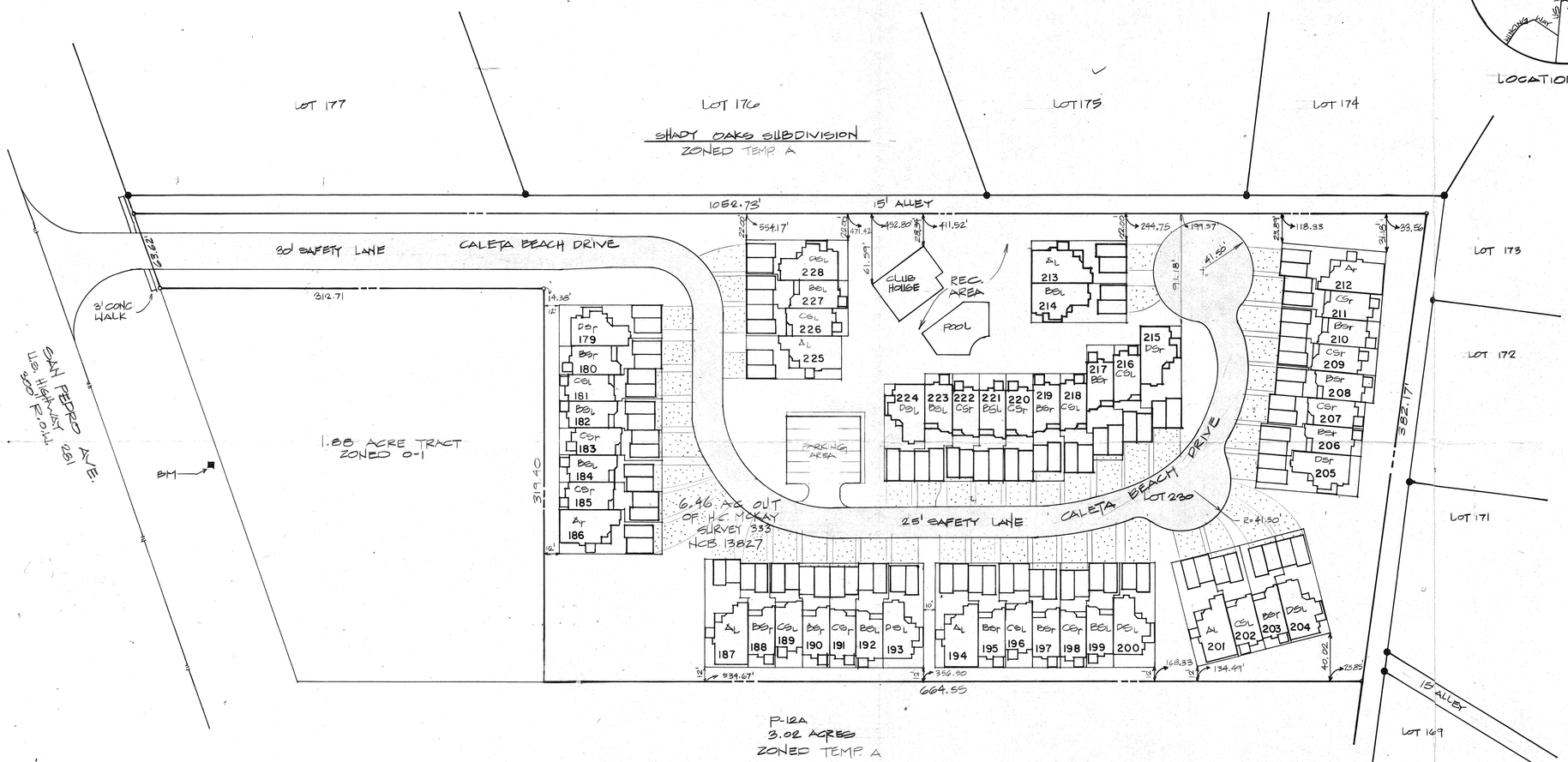

NOTE:
FRONT SETBACK FROM GARAGE OF EACH FRONT LOADING GARAGE UNIT TO PROPERTY LINE OF SAFETY LANE IS 20'-0" MINIMUM.

APPROVED
PLANNED UNIT DEVELOPMENT
Planning Commission
City of San Antonio
Date 8/1/83 Chairman

ACREAGES

ROADWAY	-	0.869
LOTS	-	2.489
OFF STREET PARKING	-	0.087

BENCH MARK

TEXAS HIGHWAY DEPARTMENT CONCRETE HIGHWAY MONUMENT WITH BRASS DISC, NO. G24 ELEV. 887.90

114

FINAL P.U.D. PLAN

LAS BRISAS TOWNHOMES

A PROJECT BY CONDOVELOPERS, INC.

dabney·byrn
&
associates, inc.
consulting
civil electrical
structural mechanical
engineers
8848 broadway
(512) 821 6764
san antonio, texas 78217

NO.	DATE	REVISIONS

DATE

PROJECT NO. 10910

SHEET NUMBER

OF SHEETS