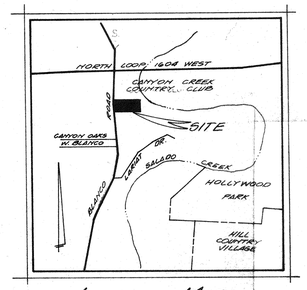


LOCATION MAP

# BLANCO GARDEN OFFICE COMPLEX

PLANNED UNIT DEVELOPMENT

1.865 ACRE TRACT BEING OUT OF THE FRAYLAN DE LA GARZA SURVEY No. 5, ABSTRACT No. 849, COUNTY BLOCK 4944, BEXAR COUNTY, TEXAS.
(VOLUME 9840, PAGES 108-110)

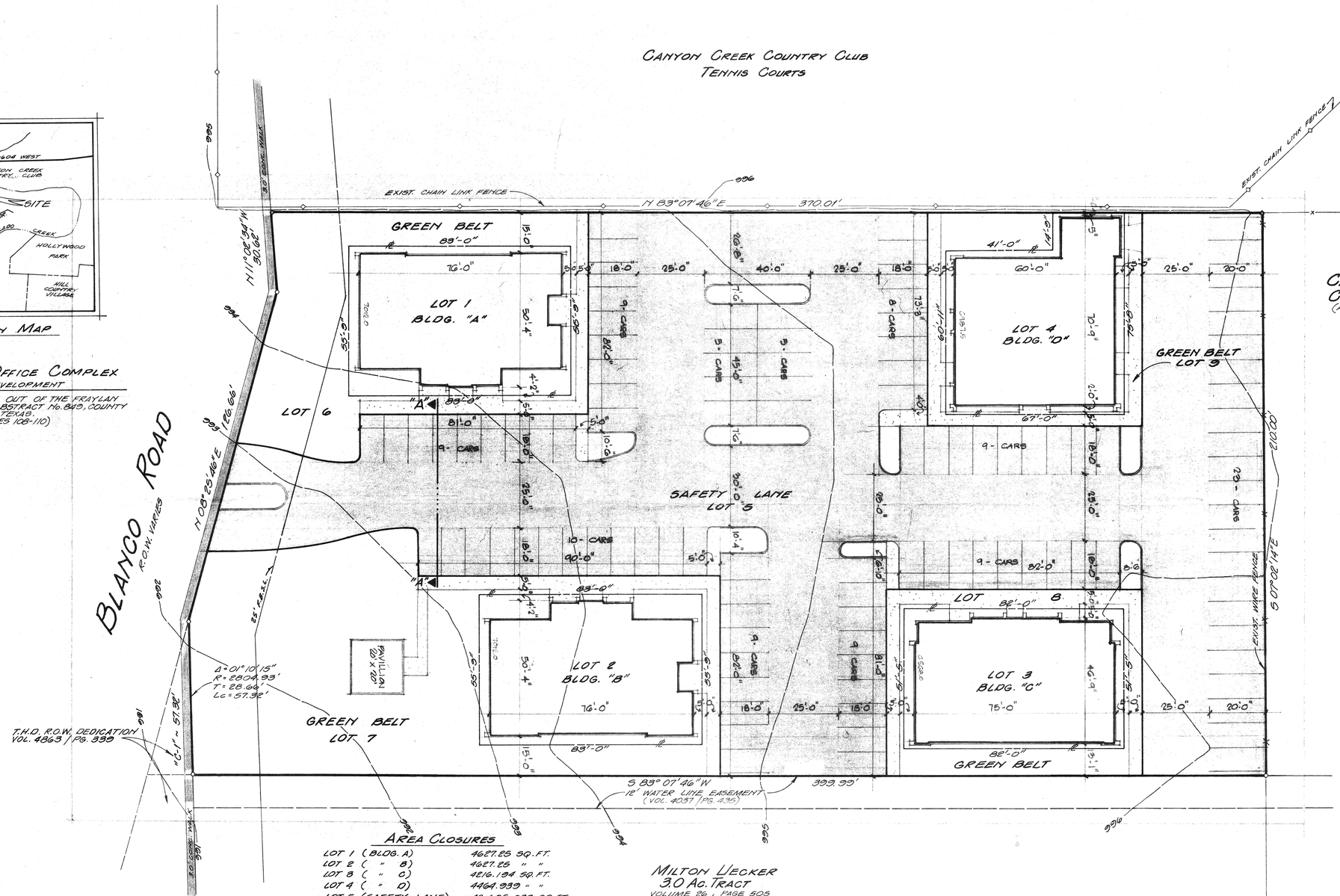


## AREA CLOSURES

| | |
|---|---|
| LOT 1 (BLDG. A) | 4627.25 SQ. FT. |
| LOT 2 ( " B) | 4627.25 " " |
| LOT 3 ( " C) | 4216.184 SQ. FT. |
| LOT 4 ( " D) | 4464.939 " " |
| LOT 5 (SAFETY LANE) | 18,605.328 SQ. FT. |
| LOT 6 (GREEN-BELT) | 3705.259 SQ. FT. |
| LOT 7 ( " " ) | 9407.798 " " |
| LOT 8 ( " " ) | 877.184 " " |
| LOT 9 (GREEN-BELT) | 604.75 SQ. FT. |
| TOTAL | 81,236.161 SQ. FT. |

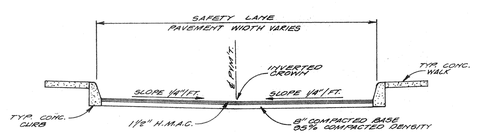


SECTION "A-A"
NOT TO SCALE

REVISIONS
4/26/89: PER COMMENTS & LETTER TO PER REVISED PUD-TYPE ZONING COM.

PAPE-DAWSON ENGINEERS
CIVIL & ENVIRONMENTAL
9310 BROADWAY
SAN ANTONIO TEXAS 78217
512 824 9494

BLANCO GARDEN OFFICE COMPLEX
C.B. 4944, P.10, ABSTRACT 849
FINAL P.U.D. PLAN

JOB NO. 2035.00-04
DATE MAR. 3, 1989
DRAWN C. Robinson
SHEET 1 OF 1

# 128