HIDDEN SPRINGS ESTATES

VOL. 9504, PG. 3-9

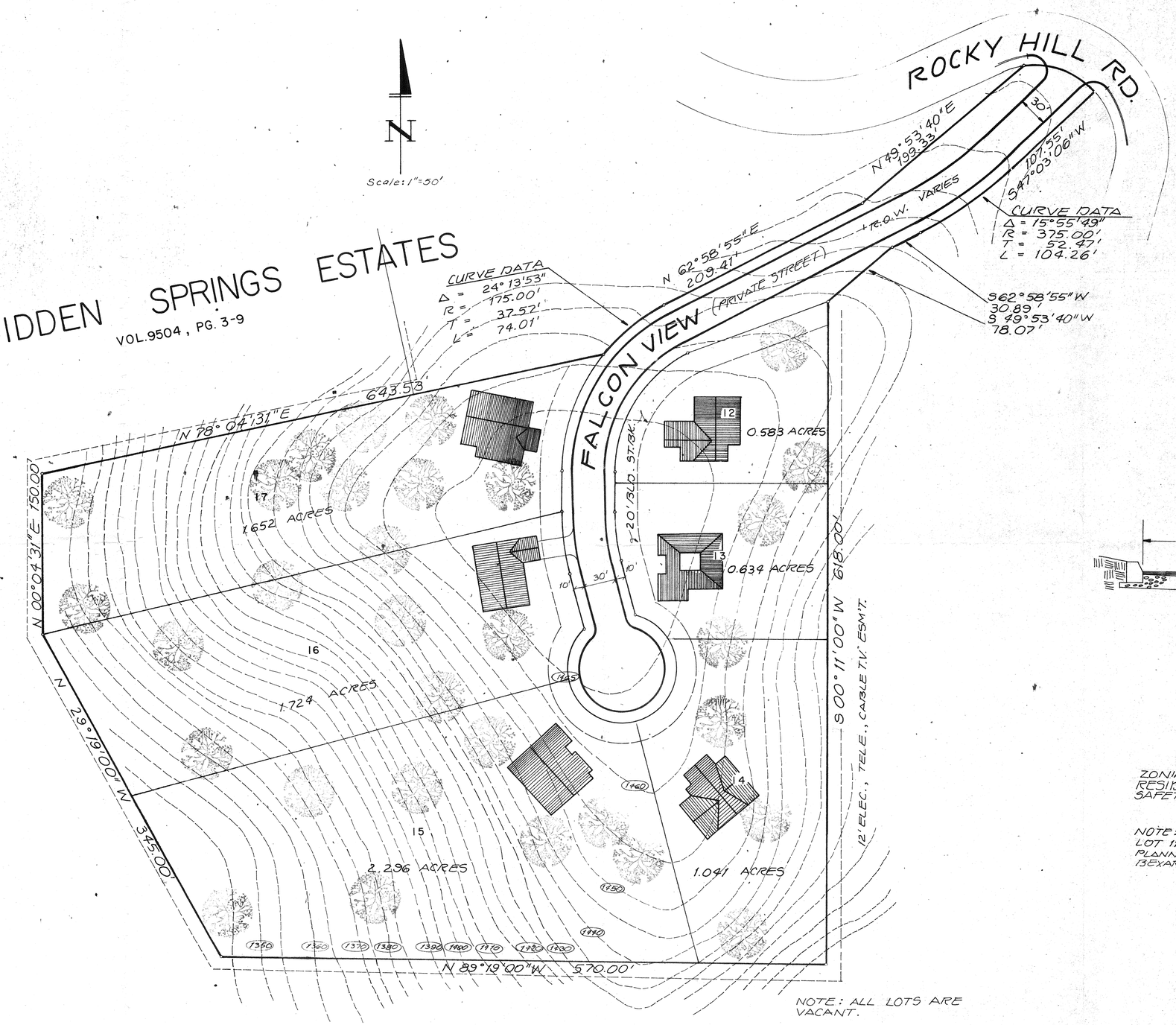

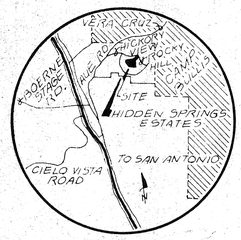

LOCATION MAP

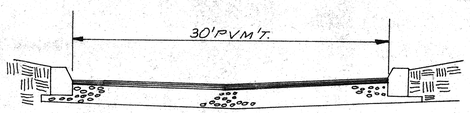

TYPICAL STREET SECTION

ZONING: OUTSIDE CITY LIMITS
RESIDENTIAL AREA: 7.851 ACRES (6 LOTS)
SAFETY LANE: 1.009 ACRES

NOTE: THIS RESUBDIVISION PLAT IS OUT OF LOT 11, BLK. 2, HIDDEN SPRINGS ESTATES PLANNED UNIT DEVELOPMENT BEXAR COUNTY, TEXAS.

NOTE: ALL LOTS ARE VACANT.

APPROVED
PLANNED UNIT DEVELOPMENT
Planning Commission
City of San Antonio
Date: 1-9-85 Chairman: .....

REVISION	DATE	DRAWN BY
	5-16-84	C.A.V.

SCALE 1" = 50'
DESIGNED BY C.A.V.
DRAWN BY C.A.V.
CHECKED BY D.R.F.

D. R. FRAZOR & ASSOCIATES, INC.
CIVIL ENGINEERS & SURVEYORS
SAN ANTONIO TEXAS

FINAL PLAN
HIDDEN SPRINGS ESTATES
PLANNED UNIT DEVELOPMENT
BEXAR COUNTY TEXAS

SHEET 1 OF 1
DATE APR., 1984
PROJECT NO. 84-007

175