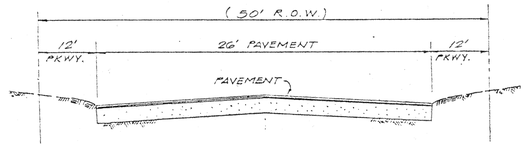

TYPICAL STREET SECTION

SCALE : 1" = 100'

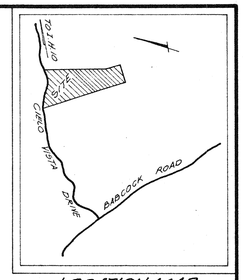

LOCATION MAP

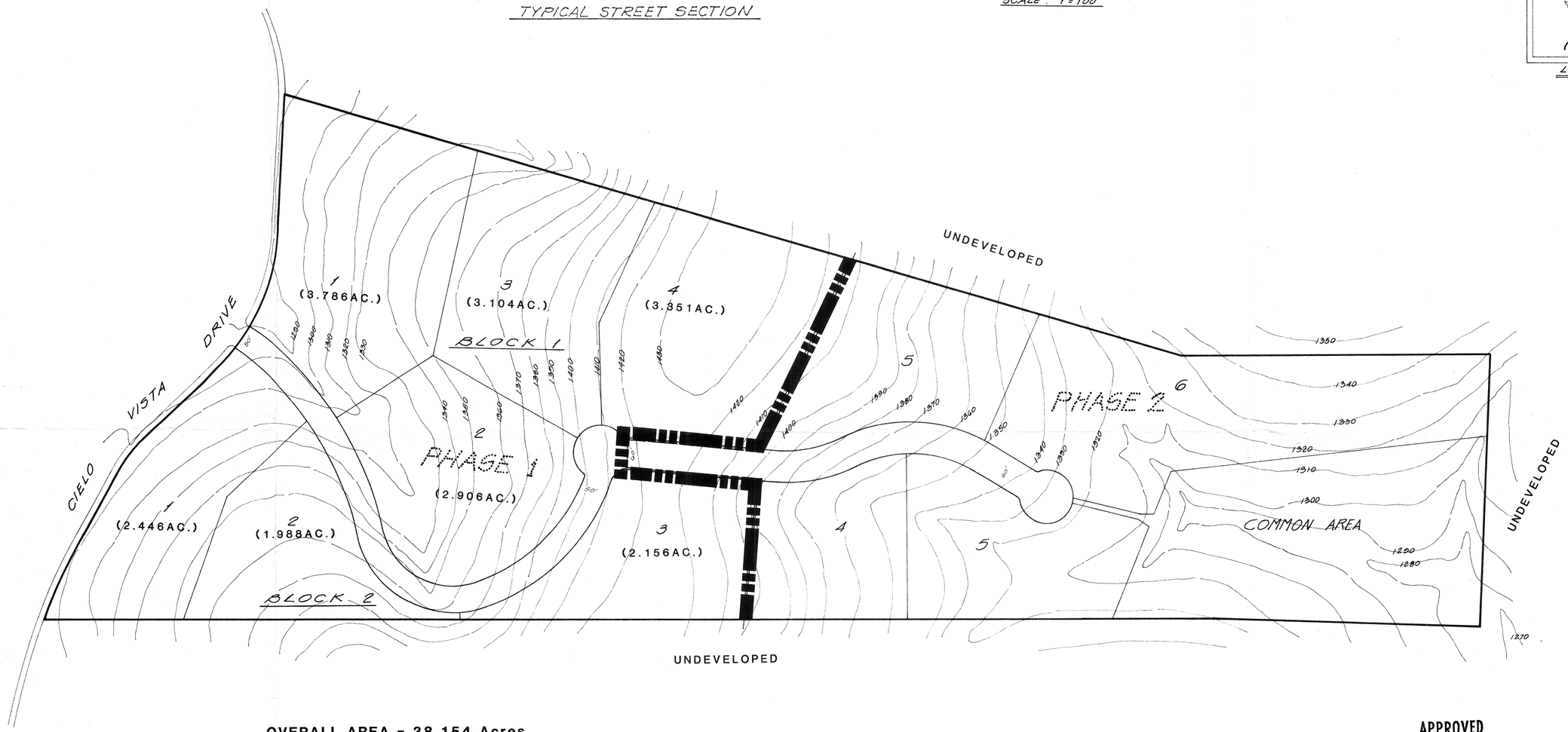

OVERALL AREA - 38.154 Acres

PHASE 1 - 21.098 Acres

RESIDENTIAL AREA - 19.737 Acres

STREET AREA - 1.361 Acres

PHASE 2 - 17.056 Acres

RESIDENTIAL AREA - 15.829 Acres

STREET AREA - 1.227 Acres

APPROVED
PLANNED UNIT DEVELOPMENT
Planning Commission
City of San Antonio
Date: 7/31/85 Chairman: [signature]

Revisions:	MURGO P.U.D. SUBDIVISION OVERALL DEVELOPMENT PLAN.	
	FLORES & COMPANY Consulting Engineers 3740 Colony Drive, Suite 204 San Antonio, Texas 78230	Date: DEC., 14, 1984 Project No. 0266-00 Sheet 1 of 1

204