AF 35967A

SCALE 1" = 50'

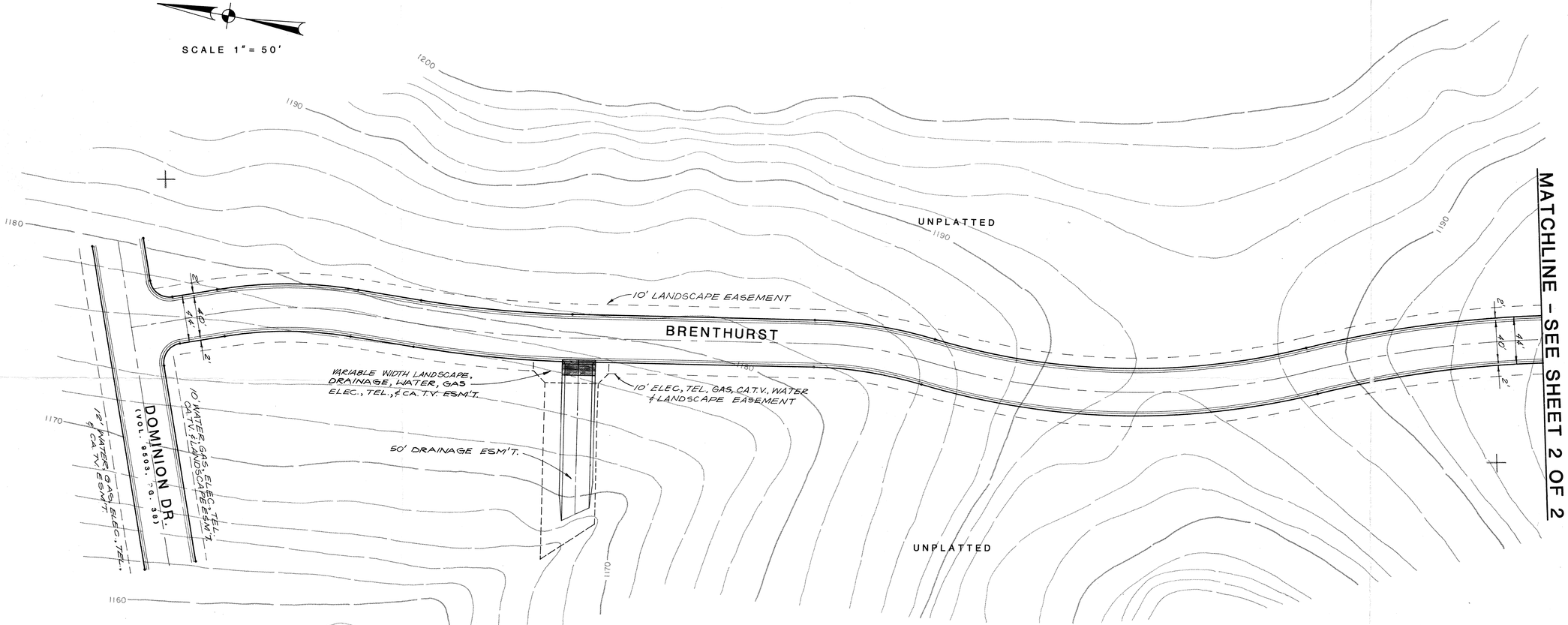

MATCHLINE - SEE SHEET 2 OF 2

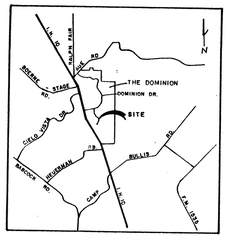

LOCATION MAP

TOTAL AREA OF PROPOSED PROJECT

TOTAL AREA OF PROJECT = 186,008 SQ. FT.
4.27 AC.

PRIVATE STREETS

BLOCK	LOT	AREA (SQ. FT.)	(ACRES)
1	3	120,378	2.76

EASEMENTS

COMBINED AREA (SQ. FT.)	(ACRES)
65,630	1.51

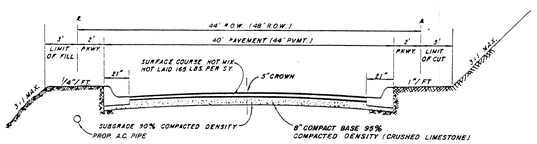

TYPICAL STREET SECTION

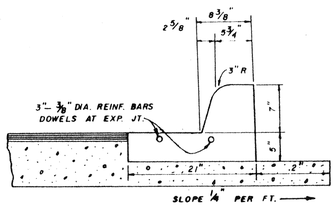

CURB & GUTTER DETAIL

REVISIONS:

6/20/86

PAPE-DAWSON ENGINEERS
CIVIL & ENVIRONMENTAL
SAN ANTONIO, TEXAS 78217
9310 BROADWAY
512-824-9494

THE DOMINION PHASE 5A

PLANNED UNIT DEVELOPMENT

FINAL PLAN

JOB NO. 2194.23
DATE MAY, 1986
DESIGNER
CHECKED DRAWN AA
SHEET 1 OF 2

765

AF 35967A

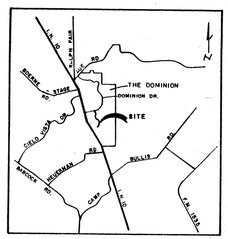

LOCATION MAP

SCALE 1" = 50'

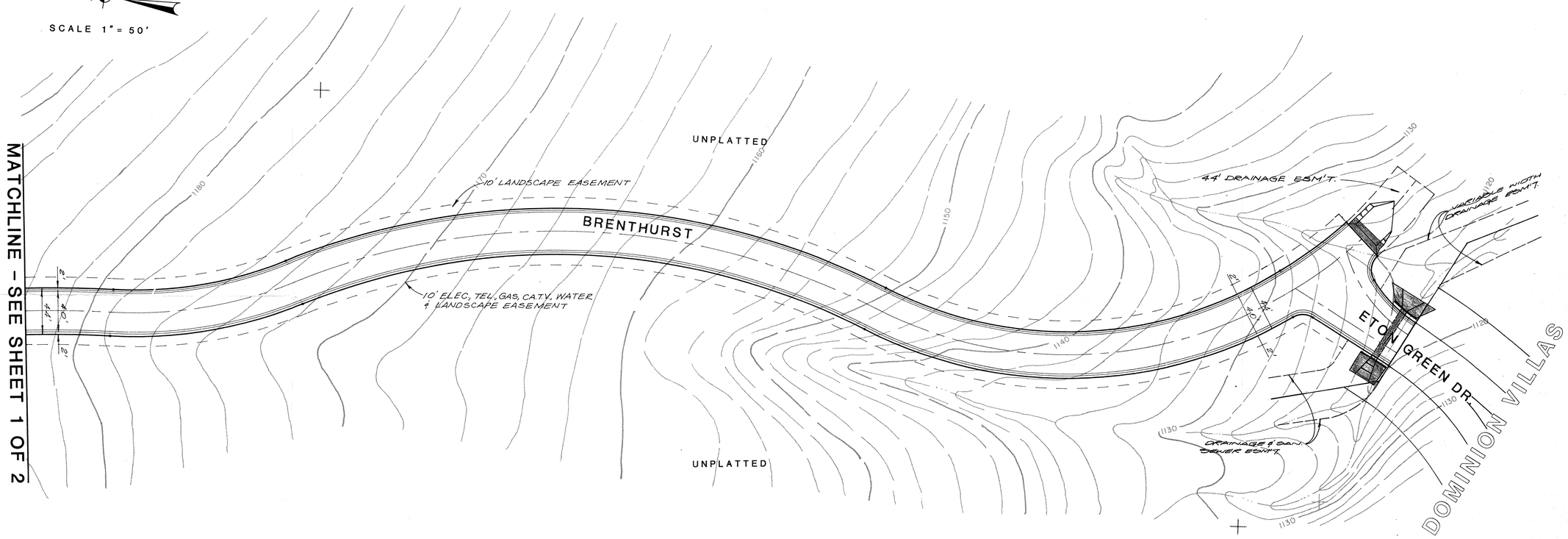

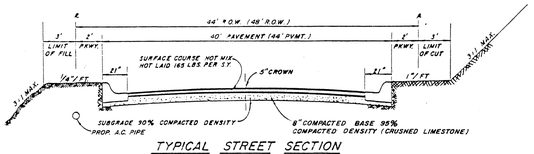

TYPICAL STREET SECTION

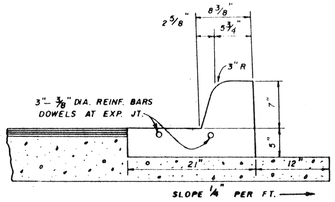

CURB & GUTTER DETAIL

REVISIONS:

PAPE-DAWSON ENGINEERS
CIVIL & ENVIRONMENTAL
SAN ANTONIO, TEXAS 78217
9310 BROADWAY
512-824-9494

THE DOMINION PHASE 5A

PLANNED UNIT DEVELOPMENT

FINAL PLAN

JOB NO. 2194.23

DATE MAY, 1986

DESIGNER

CHECKED DRAWN AA

SHEET 2 OF 2

265