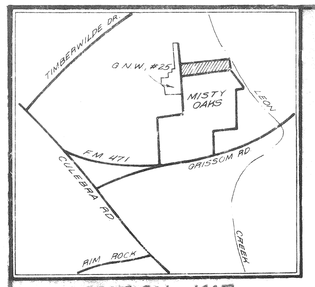

LOCATION MAP

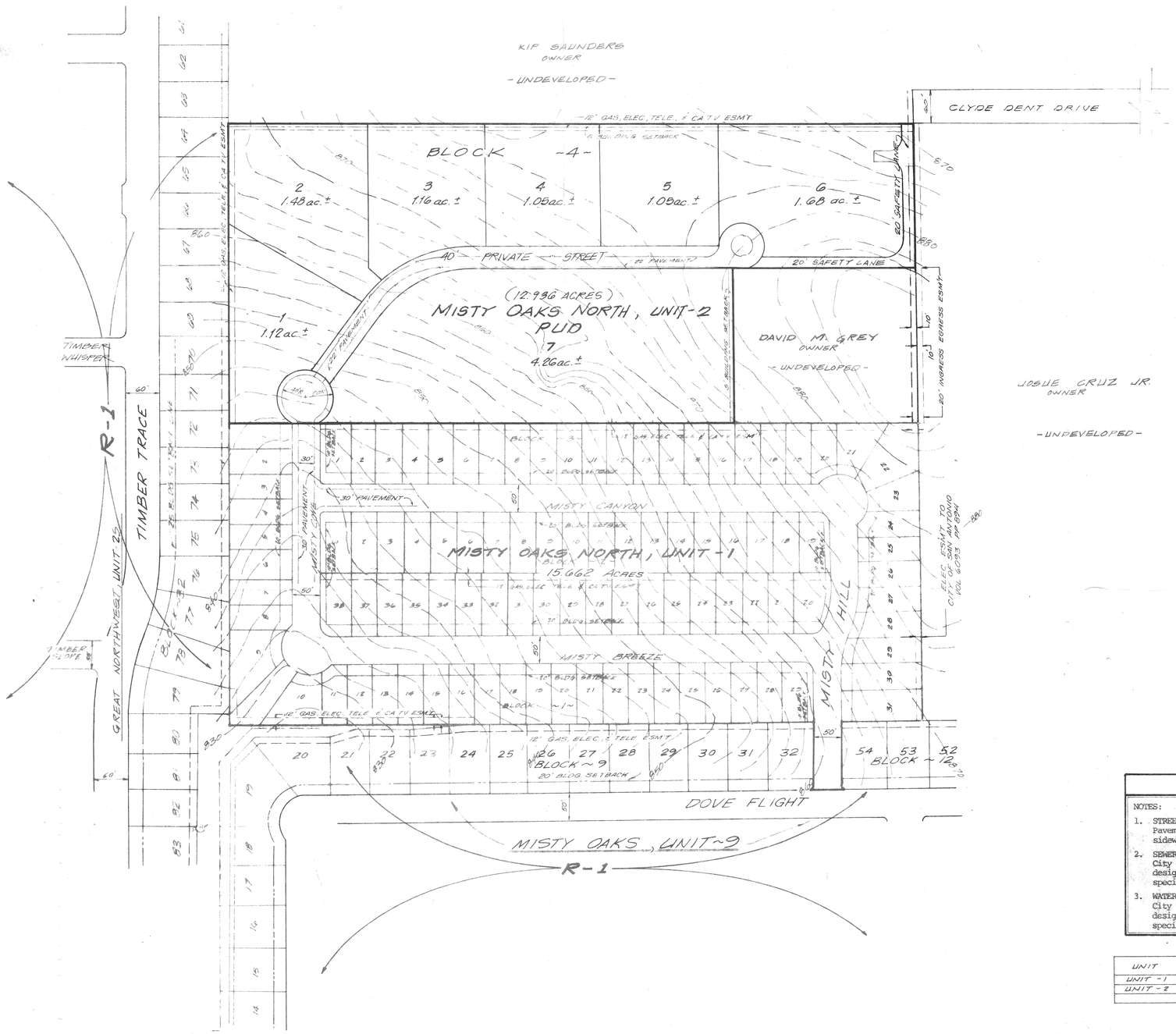



PRIVATE STREET SECTION

UNIT 1 LOTS 98	UNIT 2 LOTS 6
NOTES: 1. STREETS Pavement and 10' parkway, with 3 foot sidewalks. 2. SEWER City of San Antonio Sewage Disposal, designed as per City of San Antonio specifications. 3. WATER City Water Board will supply the water, designed as per City Water Board specifications.	NOTES: 1. STREETS 100 DIA. - 80 DIA. PAVEMENT W/ WITH 5' SIDEWALK. 40' PRIVATE STREET - 22' PAVEMENT 2. SEWER CITY OF SAN ANTONIO SEWAGE DISPOSAL DESIGNED AS PER CITY OF SAN ANTONIO SPECIFICATIONS. 3. WATER CITY WATER BOARD WILL SUPPLY THE WATER DESIGNED AS PER CITY WATER BOARD SPECIFICATIONS.

UNIT	ESTIMATED CONSTRUCTION DATE	
	BEGIN	COMPLETE
UNIT -1	UNDER CONST.	MAY 1, 1984
UNIT -2	DECEMBER 88	JANUARY 1989

WESTGATE MANAGEMENT CORP. — DEVELOPER
P.O. BOX 28506 — ADDRESS
782-3515 — PHONE NO.

PLANNED UNIT DEVELOPMENT PLAN "FINAL"

MISTY OAKS NORTH, UNIT - 1 & 2

STATE OF TEXAS — MICHAEL W. CUDE 43630 — REGISTERED PROFESSIONAL ENGINEER

M.W. CUDE & ASSOCIATES, INC.
CONSULTING ENGINEERS
P.O. Box 18411 San Antonio, Texas

DRAWN BY: J. CANTRILL — DATE: DEC. 8, 1983
CHECKED BY: M.W. CUDE — JOB NO.: 0198-01

REVISIONS

DATE	DESCRIPTION
12-8-83	
12-16-83	

SHEET 1 OF

REVISED: JUNE 25, 1990 — REVISED: NOV. 28, 1988 — REVISED: NOV. 22, 1988 — REVISED: 11/15/85 — 12/10/85 — 11-08-88

281