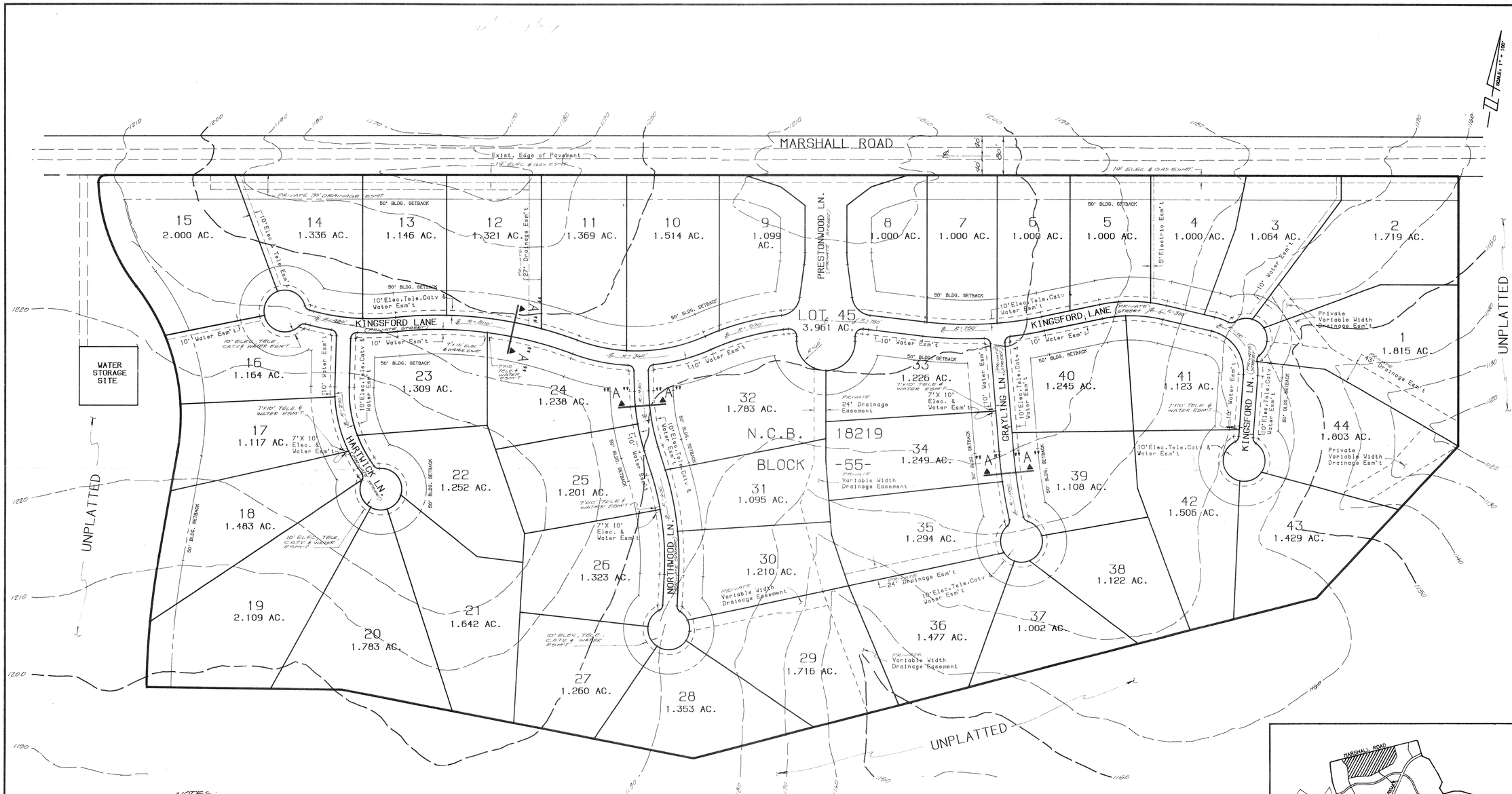

NOTES:

1. ONLY ONE SINGLE FAMILY HOUSING UNIT PER LOT. BATH HOUSES, POOLS & GUEST ROOMS ARE ALLOWED AS LONG AS THEIR USE IS LIMITED TO THE INDIVIDUAL LOT OWNER AND HIS GUESTS.
2. CUL-DE-SAC RADIUS' ARE 42.75' UNLESS OTHERWISE NOTED.
3. THE MAINTENANCE OF ALL PRIVATE DRAINAGE EASEMENTS WITHIN WINCHESTER HILLS PLANNED UNIT DEVELOPMENT SHALL BE THE RESPONSIBILITY OF THE OWNER ON WHICH THE PRIVATE DRAINAGE EASEMENT IS LOCATED, AND THEIR SUCCESSORS OR ASSIGNS, AND NOT THE RESPONSIBILITY OF THE CITY OF SAN ANTONIO AND/OR BEXAR COUNTY.

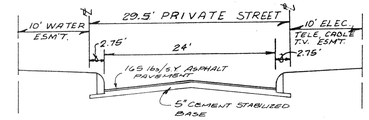

SECTION A-A
NO SCALE

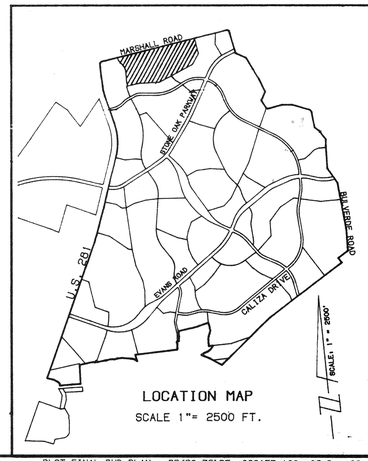

LOCATION MAP
SCALE 1"= 2500 FT.

DRAWN BY:	CHECKED BY:	APPROVED BY:	FILE NO.	FILE LOCATION

DATE	NO.	DESCRIPTION

REVISIONS

VICKREY & ASSOCIATES, Inc.
CONSULTING ENGINEERS & SURVEYORS
7334 Blanco Road Suite 109 San Antonio, Texas 78216
Telephone: (512) 349-3271

PREPARED FOR
SAN ANTONIO SAVINGS ASSOC.
601 NW. LOOP 410
SAN ANTONIO, TEXAS

WINCHESTER HILLS
PLANNED UNIT DEVELOPMENT
FINAL P.U.D. PLAN

DATE: DEC., 1988

SCALE
Vertical 1"= -
Horizontal 1"=100'
0 50 100 150

SHEET 1 OF 1

PROJ NO. 0881-73-14-11

PLOT FINAL PUD PLAN - 22(20.36)PF: 088173 100 06-Dec-88 15:21 / 0881-73-14-74

#282